

**South Crosland - Huddersfield**  
**South Crosland - Huddersfield****354**  
**355****354****South Crosland - Huddersfield**

School Hill, Midway, Church Lane, Meltham Road, Henry Frederik Avenue, Roslyn Avenue, Deyne Road, Chapel Street, Meltham Road, Moor Lane, Netherton Moor Road, Falconers Ride, Hawkroyd Bank Road, Moor Lane, Delph Lane, Marten Drive, Moor Lane, Bank Foot Lane, Armitage Road, Carriage Drive, Woodhead Road, Station Lane, Birch Road, Newsome Road South, Bridge Street, Lady House Lane, Hall Bower Lane, High Lane, Ashes Lane, Longley Lane, New Laithe Road, Fanny Moor Lane, Lowerhouses Lane, Hall Cross Road, Dog Kennel Bank, Somerset Road, Wakefield Road, Southgate, Kirkgate, Westgate, Henry Street, Huddersfield Bus Station.

**Huddersfield - South Crosland**

Huddersfield Bus Station, Market Street, High Street, Ramsden Street, Peel Street, Princess Street, Alfred Street, Queensgate, Wakefield Road, Somerset Road, Dog Kennel Bank, Hall Cross Road, Lowerhouses Lane, Fanny Moor Lane, New Laithe Road, Longley Lane, Ashes Lane, High Lane, Hall Bower Lane, Lady House Lane, Bridge Street, Waingate, Stockwell Hill, Armitage Road, Bank Foot Lane, Moor Lane, Marten Drive, Delph Lane, Netherton Moor Road, Falconers Ride, Hawkroyd Bank Road, Moor Lane, Meltham Road, Chapel Street, Deyne Road, Roslyn Avenue, Henry Frederik Avenue, Meltham Road, Church Lane, Midway, School Hill.

**355****South Crosland - Huddersfield**

School Hill, Midway, Church Lane, Meltham Road, Henry Frederik Avenue, Roslyn Avenue, Deyne Road, Chapel Street, Meltham Road, Moor Lane, Delph Lane, Marten Drive, Moor Lane, Bank Foot Lane, Armitage Road, Meltham Road, Lockwood Road, Chapel Hill, Castlegate, Trinity Street, Henry Street, Huddersfield Bus Station.

**Huddersfield - South Crosland**

Huddersfield Bus Station, Market Street, High Street, Ramsden Street, Peel Street, Princess Street, Alfred Street, Queensgate, Chapel Hill, Lockwood Road, Meltham Road, Armitage Road, Bank Foot Lane, Moor Lane, Marten Drive, Delph Lane, Moor Lane, Meltham Road, Chapel Street, Deyne Road, Roslyn Avenue, Henry Frederik Avenue, Meltham Road, Church Lane, Midway, School Hill.

**Operated by:****South Pennine Community Transport ☎ 07593 852259****Unit 12 Crossley Mills Honley Holmfirth West Yorkshire HD9 6PL**

Valid from 3 October 2022

## Monday to Friday

### Huddersfield - South Crosland

	<b>355</b>	<b>355</b>	<b>354 M</b>	<b>354 M</b>	<b>354 M</b>	<b>354 M</b>
<b>Huddersfield Bus Station</b>	<b>0735</b>	<b>1005</b>	<b>1205</b>	<b>1435</b>	<b>1635</b>	<b>1735</b>
<b>Fanny Moor Lane Longley Lane</b>			<b>1215</b>	<b>1445</b>	<b>1647</b>	<b>1747</b>
<b>Berry Brow</b> ≠			<b>1222</b>	<b>1452</b>	<b>1654</b>	<b>1754</b>
<b>Marten Nest, Marten Grove</b>	<b>0745</b>	<b>1016</b>	<b>1226</b>	<b>1456</b>	<b>1658</b>	<b>1758</b>
<b>Marten Nest, Kingfisher Grove</b>			<b>1228</b>	<b>1458</b>	<b>1700</b>	<b>1800</b>
<b>Moor Lane South Crosland School</b>	<b>0749</b>	<b>1018</b>	<b>1231</b>	<b>1501</b>	<b>1703</b>	<b>1803</b>
<b>South Crosland</b>	<b>0754</b>	<b>1024</b>	<b>1236</b>	<b>1506</b>	<b>1708</b>	<b>1808</b>

Code: ≠ Adjoining or near Railway Station

M Times at Moor Lane South Crosland School are approximate.

### South Crosland - Huddersfield


	<b>354</b>	<b>355</b>	<b>354 N</b>	<b>354 N</b>	<b>354 N</b>	<b>355</b>
<b>South Crosland</b>	<b>0706</b>	<b>0758</b>	<b>1026</b>	<b>1239</b>	<b>1509</b>	<b>1710</b>
<b>Netherton Moor Lane</b>	<b>0710</b>	<b>0801</b>	<b>1030</b>	<b>1243</b>	<b>1513</b>	<b>1714</b>
<b>Marten Nest, Kingfisher Grove</b>			<b>1031</b>	<b>1244</b>	<b>1514</b>	
<b>Marten Nest, Marten Grove</b>	<b>0712</b>	<b>0804</b>	<b>1034</b>	<b>1247</b>	<b>1517</b>	<b>1717</b>
<b>Berry Brow</b>	<b>0716</b>		<b>1038</b>	<b>1251</b>	<b>1521</b>	
<b>Lowerhouses</b>	<b>0724</b>		<b>1046</b>	<b>1259</b>	<b>1529</b>	
<b>Huddersfield Bus Station</b>	<b>0734</b>	<b>0822</b>	<b>1056</b>	<b>1309</b>	<b>1539</b>	<b>1730</b>


Code: ≠ Adjoining or near Railway Station

N Times at Netherton are approximate.

## Saturday


### Huddersfield - South Crosland

	<b>355</b>	<b>354</b>	<b>354</b>	<b>354</b>	<b>354</b>
<b>Huddersfield Bus Station</b>	<b>1005</b>	<b>1205</b>	<b>1435</b>	<b>1635</b>	<b>1735</b>
<b>Fanny Moor Lane Longley Lane</b>		<b>1215</b>	<b>1445</b>	<b>1647</b>	<b>1747</b>
<b>Berry Brow</b> 		<b>1222</b>	<b>1452</b>	<b>1654</b>	<b>1754</b>
<b>Marten Nest, Marten Grove</b>	<b>1016</b>	<b>1226</b>	<b>1456</b>	<b>1658</b>	<b>1758</b>
<b>Marten Nest, Kingfisher Grove</b>		<b>1228</b>	<b>1458</b>	<b>1700</b>	<b>1800</b>
<b>Moor Lane South Crosland School</b>	<b>1018</b>	<b>1231</b>	<b>1501</b>	<b>1703</b>	<b>1803</b>
<b>South Crosland</b>	<b>1024</b>	<b>1236</b>	<b>1506</b>	<b>1708</b>	<b>1808</b>

Code:  Adjoining or near Railway Station

### South Crosland - Huddersfield

	<b>354 N</b>	<b>354 N</b>	<b>354 N</b>	<b>354 N</b>	<b>355</b>
<b>South Crosland</b>	<b>0839</b>	<b>1026</b>	<b>1239</b>	<b>1509</b>	<b>1710</b>
<b>Netherton Moor Lane</b>	<b>0843</b>	<b>1030</b>	<b>1243</b>	<b>1513</b>	<b>1714</b>
<b>Marten Nest, Kingfisher Grove</b>	<b>0844</b>	<b>1031</b>	<b>1244</b>	<b>1514</b>	
<b>Marten Nest, Marten Grove</b>	<b>0847</b>	<b>1034</b>	<b>1247</b>	<b>1517</b>	<b>1717</b>
<b>Berry Brow</b>	<b>0851</b>	<b>1038</b>	<b>1251</b>	<b>1521</b>	
<b>Lowerhouses</b>	<b>0859</b>	<b>1046</b>	<b>1259</b>	<b>1529</b>	
<b>Huddersfield Bus Station</b>	<b>0909</b>	<b>1056</b>	<b>1309</b>	<b>1539</b>	<b>1730</b>

Code:  Adjoining or near Railway Station

N Times at Netherton are approximate.

**Sunday**

No Service