



**METRO**

**ROAD WORKS, CLOSURES  
AND SPECIAL EVENTS IN  
LEEDS DISTRICT**

**From: 18<sup>th</sup> April 2024**

**To: 26<sup>th</sup> May 2024**

Issued by **Metro**

West Yorkshire Combined Authority

Wellington House

40 – 50 Wellington Street


LEEDS

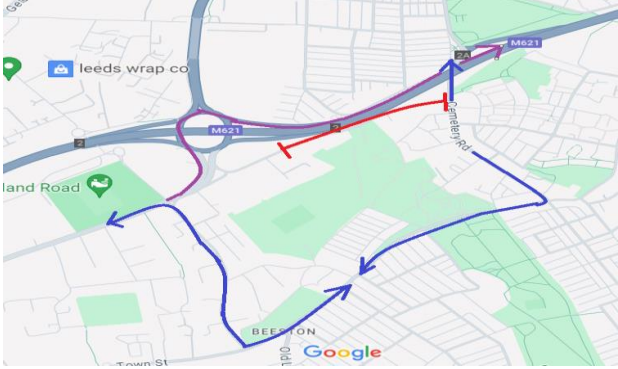
LS1 2DE

Tel. 0113 245 7676

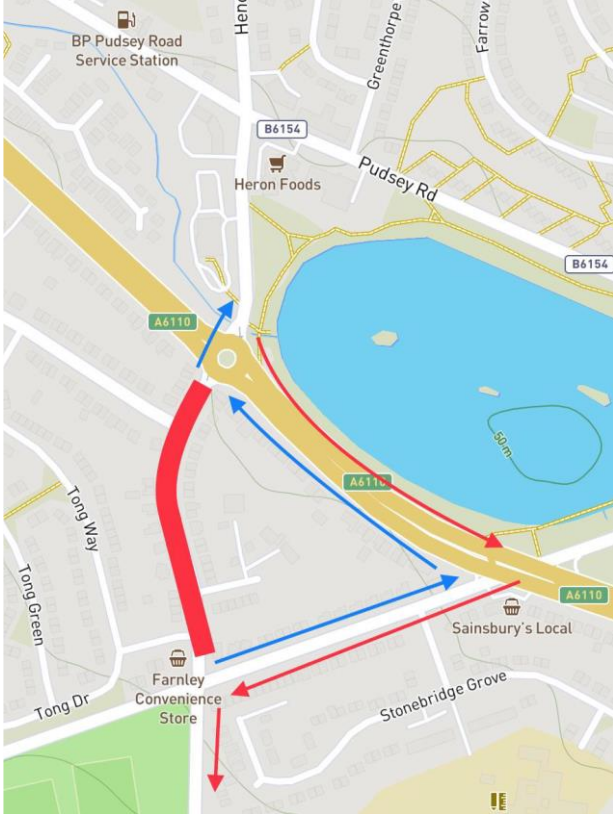
**ROAD CLOSURES & SPECIAL EVENTS IN LEEDS DISTRICT**

**ISSUE DATE: 18<sup>th</sup> April 2024**

SECTION OF ROUTE	EVENT and DIVERSION	DATES OF WORK	BUS OPERATOR
<p>Park Lane <b>Allerton Bywater</b></p>	<p><u>Roadworks</u> 168 diverting via Station Road.</p>	<p>Saturday 11<sup>th</sup> May to Sunday 12<sup>th</sup> May</p> <p>0930-1530 Each day</p>	<p>Arriva 168</p>
<p>Armley Gyratory Ingram Distributor Towards Leeds <b>Armley</b></p>	<p><u>Footbridge Works</u> 86 possible delays to service if delay to road reopening at 0530 daily.</p>	<p>Monday 13<sup>th</sup> May to Friday 17<sup>th</sup> May 2000-0530 Each night</p>	<p>First 86</p>
<p>Armley Gyratory Wellington Road Junction <b>Armley</b></p>	<p><u>Footbridge Works</u> 4, 4F Towards Pudsey. A normal route to Armley Gyratory then via Canal Street, Armley Road, Crab Lane, Stocks Hill, Wesley Road, Tong Road to resume normal route. 4, 4F Towards Leeds. A normal route.</p> <p>16, 16A Towards Pudsey. A normal route to Armley Gyratory then via Canal Street, Armley Road, Crab Lane, Stocks Hill to resume a normal route on Armley Town Street. 16, 16A Towards Leeds. A normal route.</p> <p>42 Towards Old Farnley. A normal route to Armley Gyratory then via Canal Street, Armley Road, Crab Lane, Stocks Hill, Wesley Road, Tong Road, Oldfield Lane to resume normal route. 42 Towards Leeds. A normal route.</p> 	<p>From 1900 Saturday 18<sup>th</sup> May to 1100 Sunday 19<sup>th</sup> May</p>	<p>First 4 4F 16 16A 42</p>

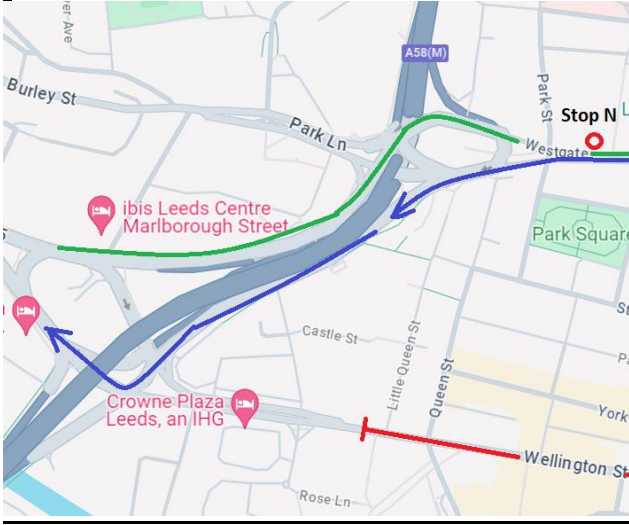
<p>Elland Road &amp; Cemetery Road <b>Beeston</b></p>	<p><u>M621 J2 &amp; J2A improvement works</u> 55 &amp; 55C diverting via Wesley Street, Town Street, Beeston Road and Cemetery Road.</p> <p>PR1 diverting via the M621.</p> 	<p>Sunday 7<sup>th</sup> April to Saturday 18<sup>th</sup> May</p> <p>Except when Leeds United play at home on the Tuesday 9<sup>th</sup> and Saturday 13<sup>th</sup> April work will be suspended.</p>	<p>First 55, 55C PR1</p>
<p>Winrose Drive <b>Belle Isle</b></p>	<p><u>Resurfacing</u> 47 diverting via Town Street &amp; Belle Isle Road in both direction</p> <p><u>The above works are weather dependent and are subject to change at short notice.</u></p>	<p>Monday 15<sup>th</sup> July to Tuesday 23<sup>rd</sup> July</p> <p>0930-1500 Mon- Fri</p>	<p>First 47</p>

<p>Vaisakhi Parade  <b>Chapeltown</b>  <b>Sheepscar</b>  <b>Leeds City Centre</b></p>	<p><u>Event</u>  The Parade will be a rolling road closure and all roads intersecting the route will be closed only for so long as it is necessary for the parade to pass.</p> <p><u>Parade Route - Inbound (10:00-14:00)</u>  The Parade will assemble outside the Sikh Temple at Brandon Way then via Chapeltown Road, Newton Road, Harehills Lane, Avenue Hill, Harehills Avenue, Chapeltown Road, Sheepscar Street South, Regent Street, Eastgate, The Headrow, Albion Street and Great George Street into Millennium Square.</p> <p><u>Parade Route - Outbound (15:30-18:00)</u>  On completion of the celebration, the Parade will return to the Sikh Temple at Brandon Way via Portland Crescent, Portland Gate, Cookridge Street, Clay Pit Lane &amp; Chapeltown Road.</p> <p>All First bus services will be operating a rolling road closure.</p> <p>163 &amp; 168 (1245-1400)  Towards Leeds:  A normal route to Duke Street then via East Street, Kirkgate, Cross York Street to terminating at Cultural C.  Towards Castleford:  Starting from Cultural C to resume a normal route.</p>	<p>Saturday 20<sup>th</sup>  April  1000-1400  1500-1800</p>	<p>Arriva  First  HBC</p>
---	---	--	-----------------------------------


<p><b>Butt Lane Farnley</b></p>	<p><u>Resurfacing</u> 15 diverting via Ring Road, Tong Road to resume a normal route on Butt Lane.</p>  <p>80 &amp; 81 awaiting diversion information from operators.</p> <p><u>The above works are weather dependent and are subject to change at short notice.</u></p>	<p>Monday 6<sup>th</sup> May to Friday 17<sup>th</sup> May</p> <p>0800-1530 Mon- Fri</p>	<p>First 15 Squarepeg 80 81</p>
<p><b>Lupton Avenue Harehills</b></p>	<p><u>Road condition</u> 61 &amp; 61A diverting via York Road and Harehills Lane.</p>	<p>Saturday 3<sup>rd</sup> February- Ongoing</p>	<p>Yorkshire Buses 61, 61A</p>
<p><b>Cardigan Road Headingley</b></p>	<p><u>Leeds Universities Varsity March</u> The event will require the implementation of closures of Cardigan Road, from its junction with Kirkstall Lane to its junction with Bainbridge Road.</p> <p>19 &amp; 19A diverting via Kirkstall Hill, Kirkstall Lane and Queenswood Drive in both directions.</p> <p>56 diverting via Cardigan Road, Burley Road, Kirkstall Hill, Kirkstall Lane and Queenswood Drive in both directions.</p>	<p>Wednesday 24<sup>th</sup> April 1730-2130</p>	<p>First 19 19A 56</p>

<p>Headingley Stadium <b>Headingley</b></p> <p><b>Hyde Park</b> <b>Lawnswood</b> <b>Otley</b> <b>West Park</b> <b>Woodhouse</b></p>	<p><u>Rob Burrow – Marathon &amp; Half Marathon</u></p> <p><u>Otley Bus Station – Closed 0900-1500</u></p> <p>Awaiting diversion information from bus operators.</p>	<p>Sunday 12<sup>th</sup> May</p>	<p>First 1 6 8 27 28 33 34 X84</p> <p>Flyer A1 A2</p> <p>DalesBus 820 821 874</p>
<p>Broadgate Walk <b>Horsforth</b></p>	<p><u>Gas Works</u> 31 diverting Broadway and Alexandra Road.</p>	<p>Monday 22<sup>nd</sup> April to Monday 6<sup>th</sup> May</p>	<p>Squarepeg 31</p>
<p>Kirkstall Hill <b>Kirkstall</b></p>	<p><u>Yorkshire water works.</u> 49, 50 &amp; 50A via Willow Road and Kirkstall Road.</p>	<p>Monday 15<sup>th</sup> April to Thursday 25<sup>th</sup> April.</p> <p>1900-0600 Mon-Fri</p>	<p>First 49, 50, 50A</p>
<p><b>Leeds City Centre</b></p>	<p><u>Protest March</u> March through City Centre under rolling road closures may cause disruption to services.</p> <p><u>These diversions are subject to change at short notice due to the nature of the event.</u></p>	<p>Saturday 20<sup>th</sup> April</p> <p>Every Saturday at 1300, until approx the end of May</p>	<p>All City Centre services.</p>

<p><b>Leeds City Centre</b></p>	<p><u>TUC March</u>  <u>March Route:</u>  The March will assemble at Victoria Gardens, and proceed along Cookridge Street, The Headrow, Vicar Lane, New Market Street, Duncan Street, Briggate, The Headrow and Calverley Street; before returning to Victoria Gardens.</p> <p>Awaiting diversion information from operators.</p> <p>7 (HBC), 36 164, 165 &amp; A1  Terminating &amp; starting from Leeds Bus Station.  Missing all stops in Leeds City Centre.</p> <p>163 &amp; 168  Towards Leeds:  A normal route to Duke Street then via East Street, Kirkgate, Cross York Street to terminating at Cultural C.  Towards Castleford:  Starting from Cultural C to resume a normal route.</p> <p>X98 &amp; X99  Towards Leeds  A normal route to Reagent Street dropping off at the event stop Victoria E on Eastgate.  Towards Weatherby  Starting from Eastgate Roundabout to pick up from the event stop Victoria E on Eastgate.  Missing all stop in City Centre.</p> <p>444 &amp; 446 diverting via Kirkgate, Cross York Street and York Street.  Services will Start from 45014781 Cultural C between 1200 &amp; 1330</p>	<p>Saturday 4<sup>th</sup>  May  1200-1330</p>	<p>All City Centre services.</p>
<p>Call Lane  <b>Leeds City Centre</b></p>	<p><u>Bank Holiday Street Party</u>  2, 3, 3A, 12, 13, 13A, 51 &amp; 52 Awaiting diversion information from operator.</p>	<p>Sunday 5<sup>th</sup> and  26<sup>th</sup> May    1000-0000</p>	<p>First 2 3 3A  12 13 13A  51 52</p>

<p>Kirkgate &amp; Harper Street <b>Leeds City Centre</b></p>	<p><u>Emergency Closure</u> 4, 4F, 5, 5A, 16, 16A, 19, 19A, 40, 74, 64, 163 diverting via St Peter's Street, Eastgate Roundabout, Eastgate to Vicar Lane to resume normal route.</p> <p>444 &amp; 446 towards Leeds a normal route to Duke St then via St Peter's Street, Eastgate roundabout, Eastgate, vicar Lane to resume normal route. 444 &amp;446 towards Wakefield a normal route.</p> <p>A1 Awaiting diversion information from operators.</p>	<p>Monday 15<sup>th</sup> April to Sunday 5<sup>th</sup> May</p>	<p>First 4 4F 5 5A 16 16A 19 19A 40 74</p> <p>Connexions 64</p> <p>Arriva 163 444 &amp;446</p>
<p>King Street/ Wellington Street &amp; Park Row <b>Leeds City Centre</b></p>	<p><u>Roadworks</u> 33, 34, 60 &amp; A1 diverting via Westgate and The Headrow in both directions.</p> <p>N1 diverting via Woodhouse Lane, Merrion Street, New Briggate, Vicar Lane, Headrow and Albion Street.</p> 	<p>Monday 22nd April to Friday 26th April 2330-0500</p>	<p>First 33 34 N1</p> <p>KDT 60</p> <p>Flyer A1</p>



<p>Meadow Lane Slip Road. <b>Leeds City Centre</b></p>	<p><u>Roadworks</u> 12, 13, 13A &amp; 47 Towards Hunslet diverting via Duncan Street, Boar Lane, Mill Hill, Neville Street, Great Wilson Street using stop Southbank E then to resume a normal route at Hunslet Lane. 12, 13, 13A &amp; 47 Towards Leeds a normal route.</p> 	<p>Wednesday 17<sup>th</sup> April to Friday 28<sup>th</sup> June  Mon-Fri only 0930-1530</p>	<p>First 12, 13, 13A, 47</p>
<p>Mill Hill <b>Leeds City Centre</b></p>	<p><u>Roadworks</u> 1 diverting via Boar Lane, New Market Street, New York Street, Black Bull Street and Hunslet Road to resume at Meadow Lane.  201, 202 &amp; 203 Awaiting diversion information from operator.</p>	<p>Wednesday 17<sup>th</sup> April to Friday 19<sup>th</sup> April.  2330-0500 each night</p>	<p>First 1  Arriva 201 202 203</p>
<p>Neville Street <b>Leeds City Centre</b></p>	<p><u>Resurfacing work</u> 1 Towards Headingley a normal route to Victoria Road then via Great Wilson Street using Southbank Stop E, Meadow Lane, Bridge End, Lower Briggate, Boar Lane, City Square to resume a normal route. 1 Towards Beeston a normal route.  201, 202 &amp; 203 Awaiting diversion information from operator.  <u>The above works are weather dependent and are subject to change at short notice.</u></p>	<p>Sunday 21<sup>st</sup> April 1900-0600</p>	<p>First 1  Arriva 201 202 203</p>
<p>Park Row <b>Leeds City Centre</b></p>	<p><u>Roadworks</u> N1 diverting via Woodhouse Lane, Merrion Street, New Briggate, Vicar Lane, Headrow and Albion Street.</p>	<p>Monday 22<sup>nd</sup> April to Friday 26<sup>th</sup> April 2330-0500</p>	<p>First N1</p>
<p>Watergate <b>Methley</b></p>	<p><u>Roadworks</u> 22 diverting via Church Lane, Park Lane to Newmarket Lane / Scholey Hill.</p>	<p>Saturday 23<sup>rd</sup> March to Sunday 31<sup>st</sup> March</p>	<p>Arriva 22</p>

<b>St Georges Road Middleton</b>	<u>Surface Dressing</u> 47, diverting via Ring Road Middleton, Middleton Park Avenue and Thorpe Lane in both directions.  <u>The above works are weather dependent and are subject to change at short notice.</u>	Thursday 25 <sup>th</sup> April  0930-1530	First 47
<b>Clough Street Morley</b>	<u>Yorkshire Water</u> 201 Awaiting diversion information from operator.	Wednesday 24 <sup>th</sup> April to Friday 26 <sup>th</sup> April	Arriva 201
<b>Scotchman Lane Morley</b>	<u>Roadworks</u> 201 Awaiting diversion information from operator.	Friday 19 April to Monday 22 <sup>nd</sup> April  Friday 26 <sup>th</sup> April to Monday 29 <sup>th</sup> April  2000-0600 each day	Arriva 201
<b>St Georges Day Parade Morley</b>	<u>St Georges Day Parade</u> 200, diverting via A650 Bruntcliffe Road, Fountain Street, Chartist Way and Magpie Lane in both directions.  201, diverting via Fountain Street in both directions.  425, diverting via Fountain Street, Bruntcliffe Road and Bruntcliffe Lane in both directions.  52, towards Morley diverting via Bruncliffe Lane, Bruncliffe Road and Britannia Street. Towards Leeds diverting via Fountain Street, Bruncliffe Road and Bruncliffe Lane.	Sunday 21 <sup>st</sup> April  1000-1300	Arriva 200, 201, 425  First 52
<b>Wynyard Drive Morley</b>	<u>Manhole replacement</u> 200 Awaiting diversion information from the operators.	Tuesday 7 <sup>th</sup> May 0930-1500	Arriva 200
<b>Oldfield Lane New Wortley</b>	<u>Railway Bridge Inspection</u> 42 diverting via Tong Road, Cross Lane and Upper Wortley Road to Five Lane Ends roundabout.	2330 Monday 20 <sup>th</sup> May to 0600 Tuesday 21 <sup>st</sup> May	First 42

<p>Church Lane, Holmsley Lane, North Road <b>Oulton</b></p>	<p><u>Surface Dressing</u> 9 &amp; 168 diverting via Leeds Road and Calverley.</p> <p>22 Awaiting diversion information from the operators.</p> <p>446 diverting via Leeds Road in both directions.</p> <p><u>The above works are weather dependent and are subject to change at short notice.</u></p>	<p>Thursday 25<sup>th</sup> April</p> <p>0930-1530</p>	<p>Arriva 22 168 446</p> <p>Squarepeg 9</p>
<p>Pudsey Carnival <b>Pudsey</b></p>	<p><u>Event</u> 4, 4F, 10, 14, 16, 16A, 30, 81, 91, 205 &amp; X11 Awaiting diversion information from operators.</p>	<p>Saturday 18<sup>th</sup> May</p>	<p>A&amp;A Coach 30</p> <p>First 4, 4F, 14, 16, 16A, 91 &amp; X11</p> <p>Squarepeg 10, 81</p> <p>TLC 205</p>
<p>Town Street <b>Rawdon</b></p>	<p><u>Roadworks</u> 27 diverting via Church Avenue, Church Road, Fink Hill, A65 Rawdon Road and Harrogate Road.</p>	<p>Friday 19<sup>th</sup> and Saturday 20<sup>th</sup> April</p> <p>0800-1600 Each day</p>	<p>First 27</p>
<p>Ingram Parade, Park West, Park Lane <b>Rothwell</b></p>	<p><u>Resurfacing Works</u> 444 Towards Wakefield diverting via Butcher Lane. 446 will be unable to serve Wood Lane and Rothwell Commercial Street.</p> <p>9 Towards Seacroft diverting via Marsh Street, Commercial Street, Butcher Lane, Church Lane, Wood Lane and Haigh Road. 9 Towards White Rose diverting via Haigh Road, Wood Lane, Church Lane and Butcher Lane.</p> <p>22 diverting via Wood Lane, and Haigh Road in both directions.</p> <p>9A Awaiting diversion information for operator.</p> <p><u>The above works are weather dependent and are subject to change at short notice.</u></p>	<p>Sunday 7<sup>th</sup> April to Friday 26<sup>th</sup> April</p> <p>0930-1500</p>	<p>Arriva 22,444, 446</p> <p>First 9A</p> <p>Squarepeg 9</p>

<p>Stanningley Bottoms Richardshaw Lane <b>Stanningley</b></p>	<p><u>Roadworks</u> 72 diverting via Stanningley by-pass to Bramley Townend.</p> <p>16, 16A Towards Pudsey A normal route to Old Road then via Bradford Road, Dawsons Corner, By-Pass exiting Slip Road Richardshaw Lane.</p> <p>16, 16A Towards Farsley A normal Richardshaw Lane then via A647 By-Pass, Dawsons Coner, Bradford Road, Old Road to resume a normal route.</p> <p>91 diverting via Swinnow Lane then via Swinnow Road, Lowtown to Pudsey bus station in both directions.</p> <p>10 awaiting diversion information from operators.</p>	<p>Monday 29<sup>th</sup> April to Friday 3<sup>rd</sup> May</p> <p>1900-0000</p>	<p>Squarepeg 10</p> <p>First 16 16A 72 91</p>
<p>Stanks Lane South, Stanks Drive, Eastwood Lane, and Swarcliffe Drive <b>Swarcliffe</b></p>	<p><u>Surface dressing works</u> 40 diverting via the Ring Road Seacroft then via Barwick Road to resume a normal route.</p> <p>56 diverting via Barwick Road, Ring Road Seacroft, York Road, Baildon Drive to resume a normal route.</p> <p><u>The above works are weather dependent and are subject to change at short notice.</u></p>	<p>Saturday 20<sup>th</sup> April and Sunday 21<sup>st</sup> April 0700-1800</p>	<p>First 40</p>
<p>Blenheim Walk <b>Woodhouse</b></p>	<p><u>Roadworks</u> 56 &amp; X84 diverting via Blenheim Terrace and Blackman Lane.</p>	<p>Monday 20<sup>th</sup> May</p> <p>1900-2300</p>	<p>First 56, X84</p>

ROAD WORKS IN LEEDS DISTRICT			
ISSUE DATE: 18 <sup>th</sup> April 2024			
SECTION OF ROUTE	NATURE AND EFFECT OF WORK	DATES OF WORK	BUS OPERATOR
<p>Meanwood Road jct Stonegate Road <b>Meanwood</b></p>	<p><u>Temporary traffic lights</u> 38, 39 &amp; 781 services possible delay due to temporary traffic lights at the junction of Meanwood Road &amp; Stonegate Road</p>	<p>Monday 25<sup>th</sup> March – Saturday 28<sup>th</sup> September 0930-1530 Mon- Fri</p>	<p>First 38 39</p> <p>Connexions 781</p>

Wetherby Road <b>Roundhay</b>	<u>Surface Dressing Works</u> X98 & X99 services possible delay due to Stop & go boards between Ring Road Seacroft to Red Hall Lane.	Saturday 20 <sup>th</sup> April 0930-1530	HBC X98 & X99
Stanningley Bottoms Richardshaw Lane <b>Stanningley</b>	<u>Temporary traffic lights</u> 10, 16, 16A, 72 & 91 services possible delay due to temporary traffic lights at the junction of Stanningley Road & Richardshaw Lane.	Morday 15 <sup>th</sup> April to Friday 3 <sup>rd</sup> May 0930-1530	Squarepeg 10  First 16 16A 72 91
Green Lane Harrogate Road <b>Yeadon</b>	<u>Temporary traffic lights</u> 27 34 & A1 services possible delay due to temporary traffic lights at the junction of Green Lane & Harrogate Road.	Monday 25 <sup>th</sup> March - Sunday 14 <sup>th</sup> April	First 27 34  Flyer A1