

Otley Four Waymarked Walks

All four walks start and finish at the Jubilee Clock in Market Square

Walk 1 

The White House and Otley Chevin

Walk 2 

Wharfe Meadows Park and Gallows Hill Nature Reserve

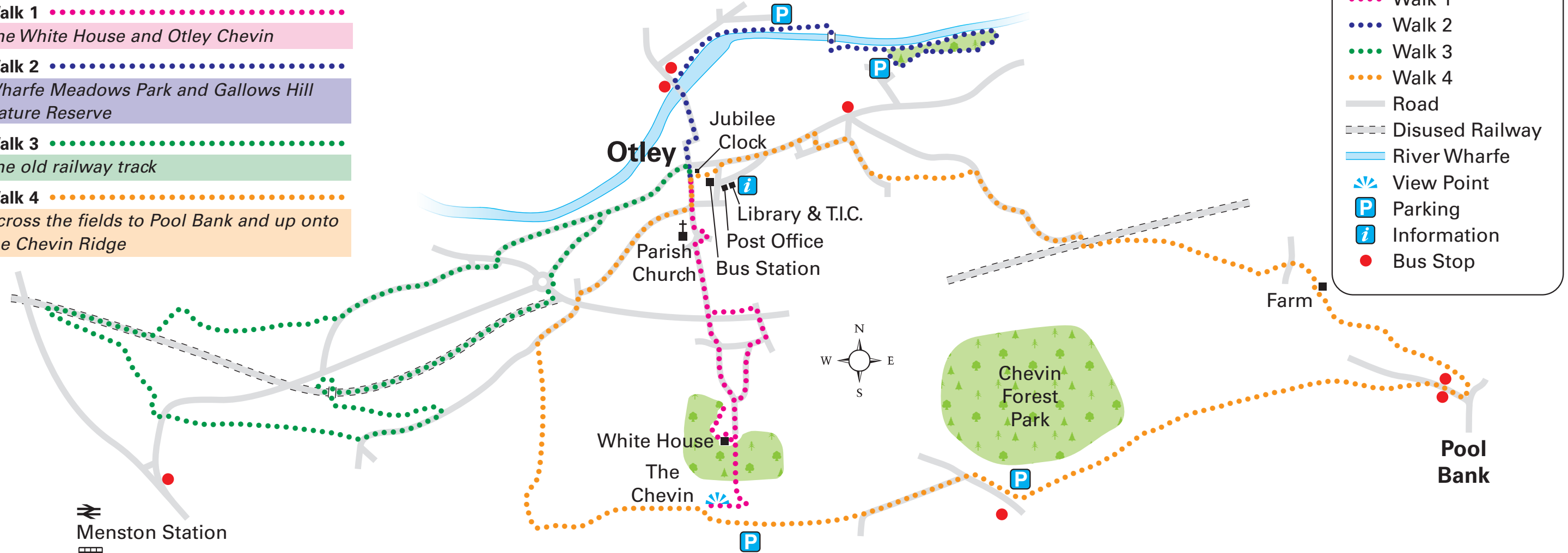
Walk 3 

The old railway track












Walk 4 



Across the fields to Pool Bank and up onto the Chevin Ridge

Otley Walking Map



Key

-  Walk 1
-  Walk 2
-  Walk 3
-  Walk 4
-  Road
-  Disused Railway
-  River Wharfe
-  View Point
-  Parking
-  Information
-  Bus Stop

 Menston Station
 Bus link to Otley

Scale



Otley is a 'Walkers are Welcome' town

For more information about the scheme and detailed maps of the waymarked routes look out for the "Otley Four Walks" leaflet produced by *Walkers are Welcome, Otley* or email wawotley@mail.com

Walkers are Welcome, Otley is supported by Otley Town Council, Leeds City Council and Otley Town Partnership