

Wakefield - Pontefract - Knottingley

via New Sharlston & Featherstone

145 148

via Sharlston & Featherstone

149

Wakefield - Pontefract - Knottingley -

150

Selby

Service 145:

From Wakefield Bus Stn via Union St, Bull Ring, Westmorland St, The Springs, Kirkgate, Doncaster Rd, A638, Sharlston Church, Cow Ln, High St, Whinney Ln, Wakefield Rd, Wentworth Rd, Priory Rd, Girnhill Ln, Pontefract Rd, Wakefield Rd, Southgate, Broad Ln, Horsefair, Pontefract Bus Stn, Northgate, North Baileygate, Mill Dam Ln, Ferrybridge Rd, Mill Ln, Orchard Head Ln, Pontefract Rd, Wordsworth Dr, Arncliffe Dr, Pontefract Rd, Castleford Ln, Stranglands Ln, Ferrybridge Square, Fishergate, Ferrybridge Rd, Hill Top, Weeland Rd to Knottingley Common Ln.

From Knottingley Common Ln via Weeland Rd, Hill Top, Ferrybridge Rd, Fishergate, Ferrybridge Square then as reverse of route to Wakefield Bus Stn.

Service 148:

From Wakefield Bus Stn via service 145 to Whinney Ln, Wakefield Rd, Pontefract Rd then via service 145 to Hill Top then Headlands Ln, Hazel Rd to Knottingley Simpsons Lane Estate.

From Knottingley Simpsons Lane Estate via Windermere Dr, Sycamore Ave, Hazel Rd then as reverse of route to Wakefield Bus Stn.

Service 149:

From Wakefield Bus Stn via service 145 to Sharlston Church then via Weeland Rd, Wentworth Rd, Priory Rd, Girnhill Ln, Pontefract Rd, Wakefield Rd, Southgate, Broad Ln, Horsefair, Pontefract Bus Stn, Horsefair, Broad Ln, Knottingley Rd, Weeland Rd, Chapel St, Womersley Rd, Spawd Bone Ln, England Ln, Southfield Rd, Ridgeway, Spawd Bone Ln, Hazel Rd to Knottingley Simpsons Lane Estate.

From Knottingley Windermere Dr via Sycamore Ave, Hazel Rd then as reverse of route to Wakefield Bus Stn.

Service 150 - Knottingley:

From Wakefield Bus Stn via service 145 to A638 then A645, Sharlston Church, Weeland Rd, Wakefield Rd, Pontefract Rd, Wakefield Rd, Southgate then via service 145 to Orchard Head Ln, Pontefract Rd, Castleford Ln, Stranglands Ln, Ferrybridge Square, Fishergate, Ferrybridge Rd, Hill Top, Weeland Rd, Womersley Rd to Knottingley Broomhill Ave.

From Knottingley Broomhill Ave via reverse of route to Ferrybridge Rd, Argyle Rd, High St, Ferrybridge Square then as reverse of route to Wakefield Bus Stn.

Some journeys operate to Simpsons Ln from Hill Top via Headlands Ln.

Service 150 - Selby:

From Wakefield Bus Stn via service 145 to A638 then A645, Sharlston Church, Weeland Rd then Beal Main St, Beal Ln, Lunn Ln, Kellington Main St, Broach Ln, Weeland Rd, Kellington Ln, Selby Rd, Weeland Rd, Hensall Main St, New Rd, A19, Burn, Doncaster Rd, Brayton, Barff Ln, Moat Way, Greenacres Dr, Greenacres Cres, Barff Ln, Doncaster Rd, Baffam Ln, Parkways, Westbourne Rd, Ferndale Rd, Brook St, Gowthorpe, Market Pl, The Crescent, Park St to Selby Bus Stn.

From Selby via Barwick Parade, Parkin Ave, D'arcy Rd, Denison Rd, Abbot's Rd, Bawtry Rd, Selby Bus Stn, Park St then via reverse of route to Wakefield Bus Stn.

Operated by Arriva

☎ 08448 004411

Arriva Customer Services, Freepost NEA 4591, Wakefield, WF1 4BR

Monday to Friday**To Knottingley & Selby****148 149 150**

| <i>Service Number</i> | <i>148</i> | <i>148</i> | <i>150</i> | <i>148</i> | <i>149</i> | <i>148</i> | <i>150</i> | <i>150</i> | <i>148</i> | <i>149</i> |
|-------------------------------------|------------|------------|------------|------------|------------|------------|------------|------------|------------|------------|
| Wakefield Bus Station | 0525 | 0555 | | 0610 | 0625 | 0645 | 0700 | 0715 | 0725 | 0735 |
| Sharlston, The Sharlston | | | | | 0638 | | 0713 | 0728 | | 0748 |
| New Sharlston High Street | 0540 | 0610 | | 0625 | | 0700 | | | 0740 | |
| New Priory St. Oswald Arms | | | | | 0643 | | | | | 0753 |
| Featherstone Brookway | 0547 | 0617 | | 0632 | 0647 | 0707 | 0721 | 0736 | 0747 | 0757 |
| Pontefract Bus Station (arr) | 0558 | 0628 | | 0643 | 0658 | 0718 | 0732 | 0748 | 0758 | 0808 |
| Pontefract Bus Station (dep) | 0603 | 0633 | | 0648 | 0703 | 0723 | 0738 | 0753 | 0803 | 0813 |
| Ferrybridge Wentcliffe Estate | 0612 | 0642 | | 0657 | | 0732 | | | 0812 | |
| Ferrybridge Magnet Inn | 0617 | 0647 | | 0702 | | 0737 | 0748 | 0803 | 0817 | |
| Knottingley Common Lane | | | | | 0718 | | | | | 0828 |
| Knottingley Broomhill Ave | | | | | | | 0755 | | | |
| Knottingley England Ln Est. | | | | | 0724 | | | | | 0834 |
| Knottingley Simpsons Ln Est. | 0626 | 0656 | | 0711 | 0729 | 0746 | | | 0826 | 0839 |
| Kellingley Sudforth Lane | | | | | | | | 0812 | | |
| Beal | | | | | | | | 0814 | | |
| Kellington Cross Roads | | | | | | | | 0818 | | |
| Whitley Bridge Station ⇌ | | | | | | | | 0822 | | |
| Hensall Village | | | | | | | | 0830 | | |
| Brayton Moat Way | | | | | 0708 | | | 0843 | | |
| Ferndale Road | | | | | 0714 | | | 0849 | | |
| Selby Bus Station ⇌ | | | | | 0725 | | | 0900 | | |

Code: ⇌ Adjoining or near Railway Station

Monday to Friday

To Knottingley & Selby

148 149 150

| <i>Service Number</i> | 148 | 150 | 150 | 148 | 149 | 150 | 148 | 149 | 150 | 148 |
|-------------------------------------|------------|------------|------------|------------|------------|------------|------------|------------|------------|------------|
| Wakefield Bus Station | 0750 | | 0815 | 0825 | 0835 | 0845 | 0855 | 0905 | 0915 | 0925 |
| Sharlston, The Sharlston | | | 0828 | | 0848 | 0858 | | 0918 | 0928 | |
| New Sharlston High Street | 0805 | | | 0840 | | | 0910 | | | 0940 |
| New Priory St. Oswald Arms | | | | | 0853 | | | 0923 | | |
| Featherstone Brookway | 0817 | | 0836 | 0847 | 0857 | 0906 | 0917 | 0927 | 0936 | 0947 |
| Pontefract Bus Station (arr) | 0828 | | 0847 | 0858 | 0908 | 0918 | 0928 | 0938 | 0947 | 0958 |
| Pontefract Bus Station (dep) | 0833 | | 0853 | 0903 | 0913 | 0923 | 0933 | 0943 | 0953 | 1003 |
| Ferrybridge Wentcliffe Estate | 0842 | | | 0912 | | | 0942 | | | 1012 |
| Ferrybridge Magnet Inn | 0847 | | 0903 | 0917 | | 0933 | 0947 | | 1003 | 1017 |
| Knottingley Common Lane | | | | | 0928 | | | 0958 | | |
| Knottingley Broomhill Ave | | | 0910 | | | | | | 1010 | |
| Knottingley England Ln Est. | | | | | 0934 | | | 1004 | | |
| Knottingley Simpsons Ln Est. | 0856 | | | 0926 | 0939 | | 0956 | 1009 | | 1026 |
| Kellingley Sudforth Lane | | | | | | | 0942 | | | |
| Beal | | | | | | | 0944 | | | |
| Kellington Cross Roads | | | | | | | 0948 | | | |
| Whitley Bridge Station ⇌ | | 0902 | | | | | 0952 | | | |
| Hensall Village | | | | | | | 1000 | | | |
| Brayton Moat Way | | 0913 | | | | | 1013 | | | |
| Ferndale Road | | 0919 | | | | | 1019 | | | |
| Selby Bus Station ⇌ | | 0930 | | | | | 1030 | | | |

Code: ⇌ Adjoining or near Railway Station

Monday to Friday

To Knottingley & Selby

148 149 150

| <i>Service Number</i> | <i>149</i> | <i>150</i> | <i>148</i> | | <i>149</i> | <i>150</i> | <i>148</i> | <i>149</i> | <i>150</i> | <i>148</i> |
|-------------------------------------|------------|------------|------------|------|------------|------------|------------|------------|------------|------------|
| Wakefield Bus Station | 0935 | 0945 | 0955 | Then | 05 | 15 | 25 | 35 | 45 | 55 |
| Sharlston, The Sharlston | 0948 | 0958 | | at | 18 | 28 | | 48 | 58 | |
| New Sharlston High Street | | | 1010 | | | | 40 | | | 10 |
| New Priory St. Oswald Arms | 0953 | | | | 23 | | | 53 | | |
| Featherstone Brookway | 0957 | 1006 | 1017 | | 27 | 36 | 47 | 57 | 06 | 17 |
| Pontefract Bus Station (arr) | 1008 | 1018 | 1028 | | 38 | 47 | 58 | 08 | 18 | 28 |
| Pontefract Bus Station (dep) | 1013 | 1023 | 1033 | | 43 | 53 | 03 | 13 | 23 | 33 |
| Ferrybridge Wentcliffe Estate | | | 1042 | | | | 12 | | | 42 |
| Ferrybridge Magnet Inn | | 1033 | 1047 | | | 03 | 17 | | 33 | 47 |
| Knottingley Common Lane | 1028 | | | | 58 | | | 28 | | |
| Knottingley Broomhill Ave | | | | | | 10 | | | | |
| Knottingley England Ln Est. | 1034 | | | | 04 | | | 34 | | |
| Knottingley Simpsons Ln Est. | 1039 | | 1056 | | 09 | | 26 | 39 | | 56 |
| Kellingley Sudforth Lane | | 1042 | | | | | | | 42 | |
| Beal | | 1044 | | | | | | | 44 | |
| Kellington Cross Roads | | 1048 | | | | | | | 48 | |
| Whitley Bridge Station ⇌ | | 1052 | | | | | | | 52 | |
| Hensall Village | | 1100 | | | | | | | 00 | |
| Brayton Moat Way | | 1113 | | | | | | | 13 | |
| Ferndale Road | | 1119 | | | | | | | 19 | |
| Selby Bus Station ⇌ | | 1130 | | | | | | | 30 | |

Code: ⇌ Adjoining or near Railway Station

Monday to Friday

To Knottingley & Selby

148 149 150

| <i>Service Number</i> | <i>150</i> | <i>148</i> | <i>149</i> | <i>150</i> | <i>148</i> | <i>149</i> | <i>150</i> | <i>148</i> | <i>149</i> |
|-------------------------------------|------------|------------|------------|------------|------------|------------|------------|------------|------------|
| Wakefield Bus Station | until 1215 | 1225 | 1235 | 1245 | 1255 | 1305 | 1315 | 1325 | 1335 |
| Sharlston, The Sharlston | 1228 | | 1248 | 1258 | | 1318 | 1328 | | 1348 |
| New Sharlston High Street | | 1240 | | | 1310 | | | 1340 | |
| New Priory St. Oswald Arms | | | 1253 | | | 1323 | | | 1353 |
| Featherstone Brookway | 1236 | 1247 | 1257 | 1306 | 1317 | 1327 | 1336 | 1347 | 1357 |
| Pontefract Bus Station (arr) | 1247 | 1258 | 1308 | 1318 | 1328 | 1338 | 1347 | 1358 | 1408 |
| Pontefract Bus Station (dep) | 1253 | 1303 | 1313 | 1323 | 1333 | 1343 | 1353 | 1403 | 1413 |
| Ferrybridge Wentcliffe Estate | | 1312 | | | 1342 | | | 1412 | |
| Ferrybridge Magnet Inn | 1303 | 1317 | | 1333 | 1347 | | 1403 | 1417 | |
| Knottingley Common Lane | | | 1328 | | | 1358 | | | 1428 |
| Knottingley Broomhill Ave | 1310 | | | | | | 1410 | | |
| Knottingley England Ln Est. | | | 1334 | | | 1404 | | | 1434 |
| Knottingley Simpsons Ln Est. | | 1326 | 1339 | | 1356 | 1409 | | 1426 | 1439 |
| Kellingley Sudforth Lane | | | | 1342 | | | | | |
| Beal | | | | 1344 | | | | | |
| Kellington Cross Roads | | | | 1348 | | | | | |
| Whitley Bridge Station ⇌ | | | | 1352 | | | | | |
| Hensall Village | | | | 1400 | | | | | |
| Brayton Moat Way | | | | 1413 | | | | | |
| Ferndale Road | | | | 1419 | | | | | |
| Selby Bus Station ⇌ | | | | 1430 | | | | | |

Code: ⇌ Adjoining or near Railway Station

Monday to Friday

To Knottingley & Selby

148 149 150

| <i>Service Number</i> | 150 SH | 150 Sch | 148 | 149 | 150 | 148 | 149 | 150 SH | 150 Sch | 148 Sch |
|-------------------------------------|-------------------|--------------------|------------|------------|------------|------------|------------|-------------------|--------------------|--------------------|
| Wakefield Bus Station | 1345 | 1345 | 1355 | 1405 | 1415 | 1425 | 1435 | 1445 | | 1455 |
| Sharlston, The Sharlston | 1358 | 1358 | | 1418 | 1428 | | 1448 | 1458 | | |
| New Sharlston High Street | | | 1410 | | | 1440 | | | | 1510 |
| New Priory St. Oswald Arms | | | | 1423 | | | 1453 | | | |
| Featherstone Brookway | 1406 | 1406 | 1417 | 1427 | 1436 | 1447 | 1457 | 1506 | | 1517 |
| St Wilfrids High School | | | | | | | | | 1515 | |
| King's School | | | | | | | | | | 1525 |
| Pontefract Bus Station (arr) | 1418 | 1418 | 1428 | 1438 | 1447 | 1458 | 1508 | 1518 | 1528 | 1538 |
| Pontefract Bus Station (dep) | 1423 | 1423 | 1433 | | 1453 | 1503 | 1513 | 1523 | 1528 | 1543 |
| Ferrybridge Wentcliffe Estate | | | 1442 | | | 1512 | | | | 1552 |
| Ferrybridge Magnet Inn | 1433 | 1433 | 1447 | | 1503 | 1517 | | 1533 | 1543 | 1557 |
| Knottingley Common Lane | | | | | | | 1528 | | | |
| Knottingley Broomhill Ave | | | | | 1510 | | | | | |
| Knottingley England Ln Est. | | | | | | | 1534 | | | |
| Knottingley Simpsons Ln Est. | | | 1456 | | | 1526 | 1539 | | | 1606 |
| Kellingley Sudforth Lane | 1442 | 1442 | | | | | | 1542 | | |
| Kellingley Oval | | | | | | | | | 1553 | |
| Beal | 1444 | 1444 | | | | | | 1544 | 1559 | |
| Kellington Cross Roads | 1448 | 1448 | | | | | | 1548 | 1603 | |
| Whitley Bridge Station ⇌ | 1452 | 1452 | | | | | | 1552 | 1607 | |
| Hensall Village | 1500 | 1500 | | | | | | 1600 | | |
| Brayton Moat Way | 1513 | 1513 | | | | | | 1613 | | |
| Brayton High School | | 1530 | | | | | | | 1618 | |
| Ferndale Road | 1519 | | | | | | | 1619 | | |
| Selby Bus Station ⇌ | 1530 | 1540 | | | | | | 1630 | 1625 | |

Code: **Sch** Schooldays only **SH** School holidays only
 ⇌ Adjoining or near Railway Station

Monday to Friday

To Knottingley & Selby

148 149 150

| <i>Service Number</i> | 148 | 149 | 150 | 148 | 149 | 150 | 148 | 149 | 150 | 148 |
|-------------------------------------|------------|------------|------------|------------|------------|------------|------------|------------|------------|------------|
| Wakefield Bus Station | 1455 | 1505 | 1515 | 1525 | 1535 | 1545 | 1555 | 1605 | 1615 | 1625 |
| Sharlston, The Sharlston | | 1518 | 1528 | | 1548 | 1558 | | 1623 | 1633 | |
| New Sharlston High Street | 1510 | | | 1540 | | | 1615 | | | 1645 |
| New Priory St. Oswald Arms | | 1523 | | | 1553 | | | 1628 | | |
| Featherstone Brookway | 1517 | 1527 | 1536 | 1547 | 1557 | 1606 | 1622 | 1632 | 1641 | 1652 |
| Pontefract Bus Station (arr) | 1528 | 1538 | 1547 | 1558 | 1608 | 1618 | 1633 | 1643 | 1652 | 1703 |
| Pontefract Bus Station (dep) | 1533 | 1543 | 1553 | 1603 | 1613 | 1623 | 1638 | 1648 | 1658 | 1708 |
| Ferrybridge Wentcliffe Estate | 1542 | | | 1612 | | | 1647 | | | 1717 |
| Ferrybridge Magnet Inn | 1547 | | 1603 | 1617 | | 1633 | 1652 | | 1708 | 1722 |
| Knottingley Common Lane | | 1558 | | | 1628 | | | 1703 | | |
| Knottingley Broomhill Ave | | | 1610 | | | | | | 1715 | |
| Knottingley England Ln Est. | | 1604 | | | 1634 | | | 1709 | | |
| Knottingley Simpsons Ln Est. | 1556 | 1609 | | 1626 | 1639 | | 1701 | 1714 | | 1731 |
| Kellingley Sudforth Lane | | | | | | 1642 | | | | |
| Beal | | | | | | 1644 | | | | |
| Kellington Cross Roads | | | | | | 1648 | | | | |
| Whitley Bridge Station ≡ | | | | | | 1652 | | | | |
| Hensall Village | | | | | | 1700 | | | | |
| Brayton Moat Way | | | | | | 1713 | | | | |
| Ferndale Road | | | | | | 1719 | | | | |
| Selby Bus Station≡ | | | | | | 1730 | | | | |

Code: ≡ Adjoining or near Railway Station

Monday to Friday

To Knottingley & Selby

145 148 149 150

| <i>Service Number</i> | 149 | 150 | 148 | 149 | 150 | 148 | 149 | 150 | 148 | 149 |
|-------------------------------------|------------|------------|------------|------------|------------|------------|------------|------------|------------|------------|
| Wakefield Bus Station | 1635 | 1645 | 1655 | 1705 | 1715 | 1725 | 1735 | 1745 | 1800 | 1815 |
| Sharlston, The Sharlston | 1653 | 1703 | | 1723 | 1733 | | 1753 | 1803 | | 1828 |
| New Sharlston High Street | | | 1715 | | | 1745 | | | 1815 | |
| New Priory St. Oswald Arms | 1658 | | | 1728 | | | 1758 | | | 1833 |
| Featherstone Brookway | 1702 | 1711 | 1722 | 1732 | 1741 | 1752 | 1802 | 1811 | 1824 | 1837 |
| Pontefract Bus Station (arr) | 1713 | 1723 | 1733 | 1743 | 1752 | 1803 | 1813 | 1823 | 1835 | 1848 |
| Pontefract Bus Station (dep) | 1718 | 1728 | 1738 | 1748 | 1758 | 1808 | 1818 | 1828 | 1837 | |
| Ferrybridge Wentcliffe Estate | | | 1747 | | | 1817 | | | 1845 | |
| Ferrybridge Magnet Inn | | 1738 | 1752 | | 1808 | 1822 | | 1838 | 1850 | |
| Knottingley Common Lane | 1733 | | | 1803 | | 1829 | 1833 | | 1857 | |
| Knottingley Broomhill Ave | | | | | 1815 | | | | | |
| Knottingley England Ln Est. | 1739 | | | 1808 | | | | | | |
| Knottingley Simpsons Ln Est. | 1744 | | 1801 | 1814 | | | | | | |
| Kellingley Sudforth Lane | | 1747 | | | | | | 1847 | | |
| Beal | | 1749 | | | | | | 1849 | | |
| Kellington Cross Roads | | 1753 | | | | | | 1853 | | |
| Whitley Bridge Station ⚡ | | 1757 | | | | | | 1857 | | |
| Hensall Village | | 1805 | | | | | | 1905 | | |
| Brayton Moat Way | | 1818 | | | | | | 1918 | | |
| Ferndale Road | | 1824 | | | | | | 1924 | | |
| Selby Bus Station ⚡ | | 1835 | | | | | | 1935 | | |

| <i>Service Number</i> | 148 | 149 | 145 | 145 | 145 | 145 | 149 |
|-------------------------------------|------------|------------|------------|------------|------------|------------|------------|
| Wakefield Bus Station | 1830 | 1900 | 1930 | 2030 | 2130 | 2230 | 2300 |
| Sharlston, The Sharlston | | 1913 | | | | | 2313 |
| New Sharlston High Street | 1845 | | 1945 | 2045 | 2145 | 2245 | |
| New Priory St. Oswald Arms | | 1918 | 1950 | 2050 | 2150 | 2250 | 2318 |
| Featherstone Brookway | 1852 | 1922 | 1954 | 2054 | 2154 | 2254 | 2322 |
| Pontefract Bus Station (arr) | 1903 | 1933 | 2005 | 2105 | 2205 | 2305 | |
| Pontefract Bus Station (dep) | 1907 | | 2007 | 2107 | 2207 | 2307 | |
| Ferrybridge Wentcliffe Estate | 1915 | | 2015 | 2115 | 2215 | 2315 | |
| Ferrybridge Magnet Inn | 1920 | | 2020 | 2120 | 2220 | 2320 | |
| Knottingley Common Lane | 1927 | | 2027 | 2127 | 2227 | 2327 | |

Code: ⚡ Adjoining or near Railway Station

Monday to Friday

To Pontefract & Wakefield


148 149 150

| <i>Service Number</i> | <i>148</i> | <i>149</i> | <i>148</i> | <i>150</i> | <i>148</i> | <i>149</i> | <i>148</i> | <i>150</i> | <i>148</i> | <i>149</i> |
|-------------------------------------|------------|------------|------------|------------|------------|------------|------------|------------|------------|------------|
| Hut Green Horse & Jockey | | | | 0556 | | | | | | |
| Kellington Cross Roads | | | | 0603 | | | | | | |
| Beal | | | | 0606 | | | | | | |
| Kellingley Sudforth Lane | | | | 0609 | | | | | | |
| Knottingley Simpsons Ln Est. | | | 0547 | | 0617 | 0623 | 0637 | | 0657 | 0703 |
| Knottingley England Ln Est. | | | | | | 0628 | | | | 0708 |
| Knottingley Broomhill Ave | | | | | | | | 0651 | | |
| Knottingley Common Lane | | | | | | 0634 | | | | 0714 |
| Ferrybridge Square | | | 0554 | 0617 | 0624 | | 0644 | 0658 | 0704 | |
| Ferrybridge Wentcliffe Estate | | | 0558 | | 0628 | | 0648 | | 0708 | |
| Pontefract Bus Station (arr) | | | 0610 | 0630 | 0640 | 0649 | 0700 | 0710 | 0720 | 0729 |
| Pontefract Bus Station (dep) | 0515 | 0545 | 0615 | 0635 | 0645 | 0655 | 0705 | 0715 | 0725 | 0735 |
| Featherstone Station Lane | 0526 | 0556 | 0626 | 0646 | 0656 | 0706 | 0716 | 0726 | 0736 | 0746 |
| New Priory St. Oswald Arms | | 0559 | | | | 0709 | | | | 0749 |
| Sharlston, The Sharlston | | 0604 | | 0652 | | 0714 | | 0732 | | 0754 |
| New Sharlston High Street | 0533 | | 0633 | | 0703 | | 0723 | | 0743 | |
| Wakefield Bus Station | 0550 | 0620 | 0650 | 0710 | 0720 | 0730 | 0745 | 0755 | 0805 | 0815 |


Monday to Friday

To Pontefract & Wakefield

148 149 150

| <i>Service Number</i> | <i>148</i> | <i>150</i> | <i>149</i> | <i>148</i> | <i>150</i> | <i>150</i> | <i>150</i> | <i>149</i> | <i>148</i> | <i>150</i> |
|--|------------|------------|------------|------------|------------|------------|------------|------------|------------|------------|
| | | | | | | Sch | SH | | | |
| Selby Bus Station  | | 0650 | | | | 0725 | 0730 | | | |
| Ferndale Road | | 0656 | | | | | 0736 | | | |
| Brayton High School | | | | | | 0732 | | | | |
| Hensall Village | | 0708 | | | | 0743 | 0748 | | | |
| Hut Green Horse & Jockey | | 0716 | | | | 0751 | 0756 | | | |
| Kellington Cross Roads | | 0723 | | | | 0758 | 0803 | | | |
| Beal | | 0726 | | | | 0801 | 0806 | | | |
| Kellingley Sudforth Lane | | 0729 | | | | | 0809 | | | |
| Kellingley Oval | | | | | | 0804 | | | | |
| Knottingley Simpsons Ln Est. | 0717 | | 0733 | 0747 | | | | | 0827 | |
| Knottingley England Ln Est. | | | 0738 | | | | | | | |
| Knottingley Broomhill Ave | | | | | 0801 | | | | | |
| Knottingley Common Lane | | | 0744 | | | | | | | |
| Ferrybridge Square | 0724 | 0737 | | 0754 | 0808 | 0815 | 0817 | | 0834 | |
| Ferrybridge Wentcliffe Estate | 0728 | | | 0758 | | | | | 0838 | |
| Pontefract Bus Station (arr) | 0740 | 0750 | 0759 | 0810 | 0820 | 0830 | 0830 | | 0850 | |
| Pontefract Bus Station (dep) | 0745 | 0755 | 0805 | 0815 | 0825 | 0830 | | 0840 | 0855 | 0905 |
| St Wilfrids High School | | | | | | 0840 | | | | |
| Featherstone Station Lane | 0756 | 0806 | 0816 | 0826 | 0836 | | | 0851 | 0906 | 0916 |
| New Priory St. Oswald Arms | | | 0819 | | | | | 0854 | | |
| Sharlston, The Sharlston | | 0812 | 0824 | | 0842 | | | 0859 | | 0922 |
| New Sharlston High Street | 0803 | | | 0833 | | | | | 0913 | |
| Wakefield Bus Station | 0825 | 0835 | 0845 | 0855 | 0900 | | | 0915 | 0930 | 0940 |

Code: **Sch** Schooldays only **SH** School holidays only

 Adjoining or near Railway Station

Monday to Friday

To Pontefract & Wakefield

148 149 150

| <i>Service Number</i> | <i>149</i> | <i>148</i> | <i>150</i> | <i>149</i> | <i>148</i> | <i>150</i> | <i>149</i> | <i>148</i> | <i>150</i> | <i>149</i> |
|---|------------|------------|------------|------------|------------|------------|------------|------------|------------|------------|
| Selby Bus Station \rightleftharpoons | | | | | | 0905 | | | | |
| Ferndale Road | | | | | | 0911 | | | | |
| Brayton Moat Way | | | | | | 0918 | | | | |
| Hut Green Horse & Jockey | | | | | | 0926 | | | | |
| Kellington Cross Roads | | | | | | 0933 | | | | |
| Beal | | | | | | 0936 | | | | |
| Kellingley Sudforth Lane | | | | | | 0939 | | | | |
| Knottingley Simpsons Ln Est. | 0843 | 0857 | | 0913 | 0927 | | 0943 | 0957 | | 1013 |
| Knottingley England Ln Est. | 0848 | | | 0918 | | | 0948 | | | 1018 |
| Knottingley Broomhill Ave | | | 0911 | | | | | | 1011 | |
| Knottingley Common Lane | 0854 | | | 0924 | | | 0954 | | | 1024 |
| Ferrybridge Square | | 0904 | 0918 | | 0934 | 0947 | | 1004 | 1018 | |
| Ferrybridge Wentcliffe Estate | | 0908 | | | 0938 | | | 1008 | | |
| Pontefract Bus Station (arr) | 0909 | 0920 | 0930 | 0939 | 0950 | 1000 | 1009 | 1020 | 1030 | 1039 |
| Pontefract Bus Station (dep) | 0915 | 0925 | 0935 | 0945 | 0955 | 1005 | 1015 | 1025 | 1035 | 1045 |
| Featherstone Station Lane | 0926 | 0936 | 0946 | 0956 | 1006 | 1016 | 1026 | 1036 | 1046 | 1056 |
| New Priory St. Oswald Arms | 0929 | | | 0959 | | | 1029 | | | 1059 |
| Sharlston, The Sharlston | 0934 | | 0952 | 1004 | | 1022 | 1034 | | 1052 | 1104 |
| New Sharlston High Street | | 0943 | | | 1013 | | | 1043 | | |
| Wakefield Bus Station | 0950 | 1000 | 1010 | 1020 | 1030 | 1040 | 1050 | 1100 | 1110 | 1120 |

Code: \rightleftharpoons Adjoining or near Railway Station

Monday to Friday

To Pontefract & Wakefield

148 149 150

| <i>Service Number</i> | <i>148</i> | <i>150</i> | <i>149</i> | <i>148</i> | <i>150</i> | <i>149</i> | <i>148</i> | <i>150</i> | |
|--|------------|------------|------------|------------|------------|------------|------------|------------|-------|
| Selby Bus Station \Rightarrow | | 0955 | Then | | | | | 55 | until |
| Ferndale Road | | 1001 | at | | | | | 01 | |
| Brayton Moat Way | | 1008 | | | | | | 08 | |
| Hensall Village | | 1018 | | | | | | 18 | |
| Hut Green Horse & Jockey | | 1026 | | | | | | 26 | |
| Kellington Cross Roads | | 1033 | | | | | | 33 | |
| Beal | | 1036 | | | | | | 36 | |
| Kellingley Sudforth Lane | | 1039 | | | | | | 39 | |
| Knottingley Simpsons Ln Est. | 1027 | | 43 | 57 | | 13 | 27 | | |
| Knottingley England Ln Est. | | | 48 | | | 18 | | | |
| Knottingley Broomhill Ave | | | | | 11 | | | | |
| Knottingley Common Lane | | | 54 | | | 24 | | | |
| Ferrybridge Square | 1034 | 1047 | | 04 | 18 | | 34 | 47 | |
| Ferrybridge Wentcliffe Estate | 1038 | | | 08 | | | 38 | | |
| Pontefract Bus Station (arr) | 1050 | 1100 | 09 | 20 | 30 | 39 | 50 | 00 | |
| Pontefract Bus Station (dep) | 1055 | 1105 | 15 | 25 | 35 | 45 | 55 | 05 | |
| Featherstone Station Lane | 1106 | 1116 | 26 | 36 | 46 | 56 | 06 | 16 | |
| New Priory St. Oswald Arms | | | 29 | | | 59 | | | |
| Sharlston, The Sharlston | | 1122 | 34 | | 52 | 04 | | 22 | |
| New Sharlston High Street | 1113 | | | 43 | | | 13 | | |
| Wakefield Bus Station | 1130 | 1140 | 50 | 00 | 10 | 20 | 30 | 40 | |

Code: \Rightarrow Adjoining or near Railway Station

Monday to Friday

To Pontefract & Wakefield

148 149 150


| <i>Service Number</i> | <i>148</i> | <i>148</i> | <i>150</i> | <i>149</i> | <i>148</i> | <i>150</i> | <i>149</i> | <i>148</i> | <i>150</i> | <i>149</i> |
|--|------------|------------|------------|------------|------------|------------|------------|------------|------------|------------|
| | Sch | | | SH | | | | | | |
| Selby Bus Station \Rightarrow | | | 1355 | | | | | | | |
| Ferndale Road | | | 1401 | | | | | | | |
| Brayton Moat Way | | | 1408 | | | | | | | |
| Hensall Village | | | 1418 | | | | | | | |
| Hut Green Horse & Jockey | | | 1426 | | | | | | | |
| Kellington Cross Roads | | | 1433 | | | | | | | |
| Beal | | | 1436 | | | | | | | |
| Kellingley Sudforth Lane | | | 1439 | | | | | | | |
| Knottingley Simpsons Ln Est. | | 1427 | | 1443 | 1457 | | | 1527 | | 1543 |
| Knottingley England Ln Est. | | | | 1448 | | | | | | 1548 |
| Knottingley Broomhill Ave | | | | | | 1511 | | | | |
| Knottingley Common Lane | | | | 1454 | | | | | | 1554 |
| Ferrybridge Square | | 1434 | 1447 | | 1504 | 1518 | | 1535 | 1547 | |
| Ferrybridge Wentcliffe Estate | | 1438 | | | 1508 | | | 1538 | | |
| Pontefract Bus Station (arr) | | 1450 | 1500 | 1509 | 1520 | 1530 | | 1550 | 1600 | 1610 |
| Pontefract Bus Station (dep) | | 1455 | 1505 | 1515 | 1525 | 1535 | 1545 | 1555 | 1605 | 1615 |
| Sth Featherstone High School | 1452 | | | | | | | | | |
| Featherstone Station Lane | 1456 | 1506 | 1516 | 1526 | 1536 | 1546 | 1556 | 1606 | 1616 | 1626 |
| New Priory St. Oswald Arms | | | | 1529 | | | 1559 | | | 1629 |
| Sharlston, The Sharlston | | | 1522 | 1534 | | 1552 | 1604 | | 1622 | 1634 |
| New Sharlston High Street | 1503 | 1513 | | | 1543 | | | 1613 | | |
| Wakefield Bus Station | 1530 | 1530 | 1540 | 1550 | 1600 | 1610 | 1620 | 1630 | 1640 | 1650 |


Code: **Sch** Schooldays only **SH** School holidays only
 \Rightarrow Adjoining or near Railway Station

Saturday

To Knottingley & Selby

148 149 150

| <i>Service Number</i> | <i>148</i> | <i>148</i> | <i>148</i> | <i>149</i> | <i>150</i> | <i>148</i> | <i>149</i> | <i>150</i> | <i>148</i> | <i>149</i> |
|--|------------|------------|------------|------------|------------|------------|------------|------------|------------|------------|
| Wakefield Bus Station | 0620 | 0655 | 0715 | 0735 | | 0755 | 0805 | 0815 | 0825 | 0835 |
| Sharlston, The Sharlston | | | | 0748 | | | 0818 | 0828 | | 0848 |
| New Sharlston High Street | 0635 | 0710 | 0730 | | | 0810 | | | 0840 | |
| New Priory St. Oswald Arms | | | | 0753 | | | 0823 | | | 0853 |
| Featherstone Brookway | 0642 | 0717 | 0737 | 0757 | | 0817 | 0827 | 0836 | 0847 | 0857 |
| Pontefract Bus Station (arr) | 0653 | 0728 | 0748 | 0808 | | 0828 | 0838 | 0847 | 0858 | 0908 |
| Pontefract Bus Station (dep) | 0653 | 0728 | 0753 | 0813 | 0823 | 0833 | 0843 | 0853 | 0903 | 0913 |
| Ferrybridge Wentcliffe Estate | 0702 | 0737 | 0802 | | | 0842 | | | 0912 | |
| Ferrybridge Magnet Inn | 0707 | 0742 | 0807 | | 0833 | 0847 | | 0903 | 0917 | |
| Knottingley Common Lane | | | | 0828 | | | 0858 | | | 0928 |
| Knottingley Broomhill Ave | | | | | | | | 0910 | | |
| Knottingley England Ln Est. | | | | 0834 | | | 0904 | | | 0934 |
| Knottingley Simpsons Ln Est. | 0716 | 0751 | 0816 | 0839 | | 0856 | 0909 | | 0926 | 0939 |
| Kellingley Sudforth Lane | | | | | | 0842 | | | | |
| Beal | | | | | | 0844 | | | | |
| Kellington Cross Roads | | | | | | 0848 | | | | |
| Whitley Bridge Station | | | | | | 0852 | | | | |
| Hensall Village | | | | | | 0900 | | | | |
| Brayton Moat Way | | | | | | 0913 | | | | |
| Ferndale Road | | | | | | 0919 | | | | |
| Selby Bus Station  | | | | | | 0930 | | | | |

Code:  Adjoining or near Railway Station

Saturday

To Knottingley & Selby

148 149 150

| <i>Service Number</i> | <i>150</i> | | <i>148</i> | <i>149</i> | <i>150</i> | <i>148</i> | <i>149</i> | <i>150</i> | | <i>149</i> |
|-------------------------------------|------------|------|------------|------------|------------|------------|------------|------------|-------|------------|
| Wakefield Bus Station | 0845 | Then | 55 | 05 | 15 | 25 | 35 | 45 | until | 1605 |
| Sharlston, The Sharlston | 0858 | at | | 18 | 28 | | 48 | 58 | | 1618 |
| New Sharlston High Street | | | 10 | | | 40 | | | | |
| New Priory St. Oswald Arms | | | | 23 | | | 53 | | | 1623 |
| Featherstone Brookway | 0906 | | 17 | 27 | 36 | 47 | 57 | 06 | | 1627 |
| Pontefract Bus Station (arr) | 0918 | | 28 | 38 | 47 | 58 | 08 | 18 | | 1638 |
| Pontefract Bus Station (dep) | 0923 | | 33 | 43 | 53 | 03 | 13 | 23 | | 1643 |
| Ferrybridge Wentcliffe Estate | | | 42 | | | 12 | | | | |
| Ferrybridge Magnet Inn | 0933 | | 47 | | 03 | 17 | | 33 | | |
| Knottingley Common Lane | | | | 58 | | | 28 | | | 1658 |
| Knottingley Broomhill Ave | | | | | 10 | | | | | |
| Knottingley England Ln Est. | | | | 04 | | | 34 | | | 1704 |
| Knottingley Simpsons Ln Est. | | | 56 | 09 | | 26 | 39 | | | 1709 |
| Kellingley Sudforth Lane | 0942 | | | | | | | 42 | | |
| Beal | 0944 | | | | | | | 44 | | |
| Kellington Cross Roads | 0948 | | | | | | | 48 | | |
| Whitley Bridge Station ⇌ | 0952 | | | | | | | 52 | | |
| Hensall Village | 1000 | | | | | | | 00 | | |
| Brayton Moat Way | 1013 | | | | | | | 13 | | |
| Ferndale Road | 1019 | | | | | | | 19 | | |
| Selby Bus Station ⇌ | 1030 | | | | | | | 30 | | |

Code: ⇌ Adjoining or near Railway Station

Saturday

To Knottingley & Selby

145 148 149 150

| <i>Service Number</i> | 150 | 148 | 149 | 150 | 148 | 150 | 148 | 150 | 145 | 148 |
|-------------------------------------|------------|------------|------------|------------|------------|------------|------------|------------|------------|------------|
| Wakefield Bus Station | 1615 | 1625 | 1635 | 1645 | 1700 | 1715 | 1730 | 1745 | 1800 | 1830 |
| Sharlston, The Sharlston | 1628 | | 1648 | 1658 | | 1728 | | 1758 | | |
| New Sharlston High Street | | 1640 | | | 1715 | | 1745 | | 1815 | 1845 |
| New Priory St. Oswald Arms | | | 1653 | | | | | | 1820 | |
| Featherstone Brookway | 1636 | 1647 | 1657 | 1706 | 1722 | 1736 | 1752 | 1806 | 1824 | 1852 |
| Pontefract Bus Station (arr) | 1647 | 1658 | 1708 | 1718 | 1733 | 1747 | 1803 | 1818 | 1835 | 1903 |
| Pontefract Bus Station (dep) | 1653 | 1703 | 1713 | 1723 | 1738 | 1753 | 1808 | 1823 | 1837 | 1907 |
| Ferrybridge Wentcliffe Estate | | 1712 | | | 1747 | | 1817 | | 1845 | 1915 |
| Ferrybridge Magnet Inn | 1703 | 1717 | | 1733 | 1752 | 1803 | 1822 | 1833 | 1850 | 1920 |
| Knottingley Common Lane | | | 1728 | | | | 1829 | | 1857 | 1927 |
| Knottingley Broomhill Ave | 1710 | | | | | 1810 | | | | |
| Knottingley England Ln Est. | | | 1734 | | | | | | | |
| Knottingley Simpsons Ln Est. | | 1726 | 1739 | | 1801 | | | | | |
| Kellingley Sudforth Lane | | | | 1742 | | | | 1842 | | |
| Beal | | | | 1744 | | | | 1844 | | |
| Kellington Cross Roads | | | | 1748 | | | | 1848 | | |
| Whitley Bridge Station ⇌ | | | | 1752 | | | | 1852 | | |
| Hensall Village | | | | 1800 | | | | 1900 | | |
| Brayton Moat Way | | | | 1813 | | | | 1913 | | |
| Ferndale Road | | | | 1819 | | | | 1919 | | |
| Selby Bus Station ⇌ | | | | 1830 | | | | 1930 | | |


| <i>Service Number</i> | 149 | 145 | 145 | 145 | 145 | 149 |
|-------------------------------------|------------|------------|------------|------------|------------|------------|
| Wakefield Bus Station | 1900 | 1930 | 2030 | 2130 | 2230 | 2300 |
| Sharlston, The Sharlston | 1913 | | | | | 2313 |
| New Sharlston High Street | | 1945 | 2045 | 2145 | 2245 | |
| New Priory St. Oswald Arms | 1918 | 1950 | 2050 | 2150 | 2250 | 2318 |
| Featherstone Brookway | 1922 | 1954 | 2054 | 2154 | 2254 | 2322 |
| Pontefract Bus Station (arr) | 1933 | 2005 | 2105 | 2205 | 2305 | |
| Pontefract Bus Station (dep) | | 2007 | 2107 | 2207 | 2307 | |
| Ferrybridge Wentcliffe Estate | | 2015 | 2115 | 2215 | 2315 | |
| Ferrybridge Magnet Inn | | 2020 | 2120 | 2220 | 2320 | |
| Knottingley Common Lane | | 2027 | 2127 | 2227 | 2327 | |


Code: ⇌ Adjoining or near Railway Station

Saturday

To Pontefract & Wakefield

148 150

| <i>Service Number</i> | <i>148</i> | <i>150</i> | <i>148</i> | <i>150</i> | <i>148</i> | <i>150</i> | <i>148</i> | <i>150</i> | <i>148</i> | <i>150</i> |
|--|------------|------------|------------|------------|------------|------------|------------|------------|------------|------------|
| Selby Bus Station  | | | | | | 0655 | | | | 0755 |
| Ferndale Road | | | | | | 0701 | | | | 0801 |
| Brayton Moat Way | | | | | | 0708 | | | | 0808 |
| Hensall Village | | | | | | 0718 | | | | 0818 |
| Hut Green Horse & Jockey | | | | | | 0726 | | | | 0826 |
| Kellington Cross Roads | | | | | | 0733 | | | | 0833 |
| Beal | | | | | | 0736 | | | | 0836 |
| Kellingley Sudforth Lane | | | | | | 0739 | | | | 0839 |
| Knottingley Simpsons Ln Est. | | | 0617 | | 0717 | | 0752 | | 0822 | |
| Knottingley Broomhill Ave | 0551 | | | 0651 | | | | 0811 | | |
| Ferrybridge Square | 0558 | 0624 | 0658 | 0724 | 0747 | 0759 | 0818 | 0829 | 0847 | |
| Ferrybridge Wentcliffe Estate | | 0628 | | 0728 | | 0803 | | 0833 | | |
| Pontefract Bus Station (arr) | | 0610 | 0640 | 0710 | 0740 | 0800 | 0815 | 0830 | 0845 | 0900 |
| Pontefract Bus Station (dep) | 0515 | 0615 | 0645 | 0715 | 0745 | 0805 | 0820 | 0835 | 0850 | 0905 |
| Featherstone Station Lane | 0526 | 0626 | 0656 | 0726 | 0756 | 0816 | 0831 | 0846 | 0901 | 0916 |
| Sharlston, The Sharlston | | 0632 | | 0732 | | 0822 | | 0852 | | 0922 |
| New Sharlston High Street | 0533 | | 0703 | | 0803 | | 0838 | | 0908 | |
| Wakefield Bus Station | 0550 | 0650 | 0720 | 0750 | 0820 | 0840 | 0855 | 0910 | 0925 | 0940 |

Code:  Adjoining or near Railway Station

Saturday

To Pontefract & Wakefield

148 149 150

| <i>Service Number</i> | <i>149</i> | <i>148</i> | <i>150</i> | <i>149</i> | <i>148</i> | <i>150</i> | <i>149</i> | <i>148</i> | <i>150</i> |
|--|------------|------------|------------|------------|------------|------------|------------|------------|------------|
| Selby Bus Station \Rightarrow | | | | | | | Then | | 55 |
| Ferndale Road | | | | | | | at | | 01 |
| Brayton Moat Way | | | | | | | | | 08 |
| Hensall Village | | | | | | | | | 18 |
| Hut Green Horse & Jockey | | | | | | | | | 26 |
| Kellington Cross Roads | | | | | | | | | 33 |
| Beal | | | | | | | | | 36 |
| Kellingley Sudforth Lane | | | | | | | | | 39 |
| Knottingley Simpsons Ln Est. | 0843 | 0857 | | 0913 | 0927 | | | 43 | 57 |
| Knottingley England Ln Est. | 0848 | | | 0918 | | | | 48 | |
| Knottingley Broomhill Ave | | | 0911 | | | | | | 11 |
| Knottingley Common Lane | 0854 | | | 0924 | | | | 54 | |
| Ferrybridge Square | | 0904 | 0918 | | 0934 | | 47 | 04 | 18 |
| Ferrybridge Wentcliffe Estate | | 0908 | | | 0938 | | | 08 | |
| Pontefract Bus Station (arr) | 0909 | 0920 | 0930 | 0939 | 0950 | | 00 | 09 | 20 30 |
| Pontefract Bus Station (dep) | 0915 | 0925 | 0935 | 0945 | 0955 | | 05 | 15 | 25 35 |
| Featherstone Station Lane | 0926 | 0936 | 0946 | 0956 | 1006 | | 16 | 26 | 36 46 |
| New Priory St. Oswald Arms | 0929 | | | 0959 | | | | 29 | |
| Sharlston, The Sharlston | 0934 | | 0952 | 1004 | | | 22 | 34 | 52 |
| New Sharlston High Street | | 0943 | | | 1013 | | | 43 | |
| Wakefield Bus Station | 0950 | 1000 | 1010 | 1020 | 1030 | | 40 | 50 | 00 10 |

Code: \Rightarrow Adjoining or near Railway Station

Saturday

To Pontefract & Wakefield

148 149 150


| <i>Service Number</i> | <i>149</i> | <i>148</i> | <i>149</i> | <i>148</i> | <i>150</i> | <i>149</i> | <i>148</i> | <i>150</i> | <i>149</i> | |
|--|------------|------------|------------|------------|------------|------------|------------|------------|------------|--|
| Selby Bus Station \Rightarrow | | | until | | | | | | 1555 | |
| Ferndale Road | | | | | | | | 1601 | | |
| Brayton Moat Way | | | | | | | | 1608 | | |
| Hensall Village | | | | | | | | 1618 | | |
| Hut Green Horse & Jockey | | | | | | | | 1626 | | |
| Kellington Cross Roads | | | | | | | | 1633 | | |
| Beal | | | | | | | | 1636 | | |
| Kellingley Sudforth Lane | | | | | | | | 1639 | | |
| Knottingley Simpsons Ln Est. | 13 | 27 | 1543 | 1557 | | 1613 | 1627 | | 1643 | |
| Knottingley England Ln Est. | 18 | | 1548 | | | 1618 | | | 1648 | |
| Knottingley Broomhill Ave | | | | | 1611 | | | | | |
| Knottingley Common Lane | 24 | | 1554 | | | 1624 | | | 1654 | |
| Ferrybridge Square | | 34 | | 1604 | 1618 | | 1634 | 1647 | | |
| Ferrybridge Wentcliffe Estate | | 38 | | 1608 | | | 1638 | | | |
| Pontefract Bus Station (arr) | 39 | 50 | 1610 | 1620 | 1630 | 1640 | 1650 | 1700 | 1710 | |
| Pontefract Bus Station (dep) | 45 | 55 | 1615 | 1625 | 1635 | 1645 | 1655 | 1705 | 1715 | |
| Featherstone Station Lane | 56 | 06 | 1626 | 1636 | 1646 | 1656 | 1706 | 1716 | 1726 | |
| New Priory St. Oswald Arms | 59 | | 1629 | | | 1659 | | | 1729 | |
| Sharlston, The Sharlston | 04 | | 1634 | | 1652 | 1704 | | 1722 | 1734 | |
| New Sharlston High Street | | 13 | | 1643 | | | 1713 | | | |
| Wakefield Bus Station | 20 | 30 | 1650 | 1700 | 1710 | 1720 | 1730 | 1740 | 1750 | |

Code: \Rightarrow Adjoining or near Railway Station


Saturday

To Pontefract & Wakefield

145 148 149 150

| <i>Service Number</i> | 150 | 148 | 149 | 148 | 150 | 145 | 150 | 145 | 145 | 145 |
|--|------------|------------|------------|------------|------------|------------|------------|------------|------------|------------|
| Selby Bus Station  | 1655 | | | | | | | | | |
| Ferndale Road | 1701 | | | | | | | | | |
| Brayton Moat Way | 1708 | | | | | | | | | |
| Hensall Village | 1718 | | | | | | | | | |
| Hut Green | 1726 | | | | | | | | | |
| Knottingley Simpsons Ln Est. | | 1702 | 1713 | 1737 | | | | | | |
| Knottingley England Ln Est. | | | 1718 | | | | | | | |
| Knottingley Common Lane | | | 1724 | | 1756 | 1821 | 1900 | 1927 | 2027 | 2127 |
| Ferrybridge Square | 1709 | | 1744 | 1804 | 1828 | 1908 | 1933 | 2033 | 2133 | |
| Ferrybridge Wentcliffe Estate | 1713 | | 1748 | | 1833 | | 1937 | 2037 | 2137 | |
| Pontefract Bus Station (arr) | 1725 | 1740 | 1800 | 1816 | 1845 | 1920 | 1947 | 2047 | 2147 | |
| Pontefract Bus Station (dep) | 1730 | 1745 | 1805 | 1820 | 1848 | 1925 | 1948 | 2048 | 2148 | |
| Featherstone Station Lane | 1741 | 1756 | 1816 | 1831 | 1859 | 1931 | 1959 | 2059 | 2159 | |
| New Priory St. Oswald Arms | | 1759 | | | 1902 | | 2002 | 2102 | 2202 | |
| Sharlston, The Sharlston | | 1804 | | 1838 | | 1938 | | | | |
| New Sharlston High Street | 1748 | | 1823 | | 1908 | | 2008 | 2108 | 2208 | |
| Wakefield Bus Station | 1805 | 1820 | 1840 | 1855 | 1925 | 1955 | 2025 | 2125 | 2225 | |

| <i>Service Number</i> | 145 |
|-------------------------------------|------------|
| Knottingley Common Lane | 2227 |
| Ferrybridge Square | 2233 |
| Ferrybridge Wentcliffe Estate | 2237 |
| Pontefract Bus Station (arr) | 2247 |
| Pontefract Bus Station (dep) | 2248 |
| Featherstone Station Lane | 2259 |
| New Priory St. Oswald Arms | 2304 |
| New Sharlston High Street | 2308 |
| Wakefield Bus Station | 2325 |

Code:  Adjoining or near Railway Station

Sunday

To Pontefract & Knottingley

145 148 149

| <i>Service Number</i> | 148 | 149 | | 148 | 149 | | 149 | 148 | 149 | 145 |
|-------------------------------------|------------|------------|------|------------|------------|-------|------------|------------|------------|------------|
| Wakefield Bus Station | 0835 | 0905 | Then | 35 | 05 | until | 1705 | 1735 | 1805 | 1830 |
| Sharlston, The Sharlston | | 0918 | at | | 18 | | 1718 | | 1818 | |
| New Sharlston High Street | 0850 | | | 50 | | | | 1750 | | 1845 |
| New Priory St. Oswald Arms | | 0923 | | | 23 | | 1723 | | 1823 | 1850 |
| Featherstone Brookway | 0857 | 0927 | | 57 | 27 | | 1727 | 1757 | 1827 | 1854 |
| Pontefract Bus Station (arr) | 0908 | 0938 | | 08 | 38 | | 1738 | 1808 | 1838 | 1905 |
| Pontefract Bus Station (dep) | 0913 | 0943 | | 13 | 43 | | 1743 | 1813 | | 1907 |
| Ferrybridge Wentcliffe Estate | 0921 | | | 21 | | | | 1821 | | 1915 |
| Ferrybridge Magnet Inn | 0926 | | | 26 | | | | 1826 | | 1920 |
| Knottingley Common Lane | | 0958 | | | 58 | | 1758 | 1833 | | 1927 |
| Knottingley England Ln Est. | | 1003 | | | 03 | | 1803 | | | |
| Knottingley Simpsons Ln Est. | 0934 | 1008 | | 34 | 08 | | 1808 | | | |

| <i>Service Number</i> | 145 | 145 | 145 | 145 |
|-----------------------|------------|------------|------------|------------|
|-----------------------|------------|------------|------------|------------|

| | | | | |
|-------------------------------------|------|------|------|------|
| Wakefield Bus Station | 1930 | 2030 | 2130 | 2230 |
| New Sharlston High Street | 1945 | 2045 | 2145 | 2245 |
| New Priory St. Oswald Arms | 1950 | 2050 | 2150 | 2250 |
| Featherstone Brookway | 1954 | 2054 | 2154 | 2254 |
| Pontefract Bus Station (arr) | 2005 | 2105 | 2205 | 2305 |
| Pontefract Bus Station (dep) | 2007 | 2107 | 2207 | 2307 |
| Ferrybridge Wentcliffe Estate | 2015 | 2115 | 2215 | 2315 |
| Ferrybridge Magnet Inn | 2020 | 2120 | 2220 | 2320 |
| Knottingley Common Lane | 2027 | 2127 | 2227 | 2327 |

Sunday

To Wakefield

148 149 150

| <i>Service Number</i> | 148 | 149 | 148 | | 149 | 148 | | 149 | 148 | 150 |
|-------------------------------------|------------|------------|------------|------|------------|------------|-------|------------|------------|------------|
| Knottingley Simpsons Ln Est. | | 0935 | 1009 | Then | 35 | 09 | until | 1735 | 1809 | |
| Knottingley England Ln Est. | | 0940 | | at | 40 | | | 1740 | | |
| Knottingley Common Lane | | 0945 | | | 45 | | | 1745 | | 1841 |
| Ferrybridge Square | | | 1016 | | | 16 | | | 1816 | 1848 |
| Ferrybridge Wentcliffe Estate | | | 1020 | | | 20 | | | 1820 | |
| Pontefract Bus Station (arr) | | 1000 | 1030 | | 00 | 30 | | 1800 | 1830 | 1900 |
| Pontefract Bus Station (dep) | 0920 | 1005 | 1035 | | 05 | 35 | | 1805 | 1835 | 1905 |
| Featherstone Station Lane | 0931 | 1016 | 1046 | | 16 | 46 | | 1816 | 1846 | 1916 |
| New Priory St. Oswald Arms | | 1019 | | | 19 | | | 1819 | | |
| Sharlston, The Sharlston | | 1024 | | | 24 | | | 1824 | | 1922 |
| New Sharlston High Street | 0938 | | 1053 | | | 53 | | | 1853 | |
| Wakefield Bus Station | 0955 | 1040 | 1110 | | 40 | 10 | | 1840 | 1910 | 1940 |

Sunday

To Wakefield

145

| <i>Service Number</i> | <i>145</i> | <i>145</i> | <i>145</i> | <i>145</i> |
|-------------------------------------|------------|------------|------------|------------|
| Knottingley Common Lane | 1927 | 2027 | 2127 | 2227 |
| Ferrybridge Square | 1933 | 2033 | 2133 | 2233 |
| Ferrybridge Wentcliffe Estate | 1937 | 2037 | 2137 | 2237 |
| Pontefract Bus Station (arr) | 1947 | 2047 | 2147 | 2247 |
| Pontefract Bus Station (dep) | 1948 | 2048 | 2148 | 2248 |
| Featherstone Station Lane | 1959 | 2059 | 2159 | 2259 |
| New Priory St. Oswald Arms | 2002 | 2102 | 2202 | 2302 |
| Sharlston, The Sharlston | 2008 | 2108 | 2208 | 2308 |
| Wakefield Bus Station | 2025 | 2125 | 2225 | 2325 |